



CHALGROVE
NEIGHBOURHOOD DEVELOPMENT PLAN
CONSULTATION STATEMENT

Status Final

CNDP Consultation Statement

Table of Contents

1) Introduction	3
2) Background	3
3) Approach to consultation	5
4) Consultation and Engagement	5
4.1 Consultation on issues and themes for the Neighbourhood Plan.....	5
4.2 Consultation on Sites Proposed for Development	9
4.3 Consultation on sustainability assessment.....	12
4.4 Consultation on vision and objectives and policies	12
5) Summary of issues raised and changes to the Plan.....	12
Appendices.....	15
Appendix A - Plan of Chalgrove NDP Consultation Activities and public engagement	15
Appendix B - Pre Submission Consultation.....	15
Appendix C - Communication and Publicity	15
Appendix D - Responses from Sustainability Appraisal scoping report August 2015	15
Appendix E - List off respondents and responses to Draft Plan	15
Appendix F - Consultation responses from:.....	15
Oxfordshire County Council	15
Leigh & Glennie Ltd.....	15
Gladman Developments Ltd	15
Boyer o.b.o. Wates Development.....	15
South Oxford District Council.....	15

CNDP Consultation Statement

1) Introduction

The Neighbourhood Planning regulations 2012 require that a consultation statement should be provided by a qualifying body submitting a Neighbourhood Plan to the local planning authority. This document has been produced to fulfil that requirement.

In Part 5 of this regulation “consultation statement” means a document which:

- a) contains details of the persons and bodies who were consulted about the proposed neighbourhood development plan;
- b) (b) explains how they were consulted;
- c) (c) summarises the main issues and concerns raised by the persons consulted; and
- d) (d) describes how these issues and concerns have been considered and, where relevant, addressed in the proposed neighbourhood development plan

Chalgrove Parish Council and the Neighbourhood Plan Steering Group have carried out consultation activities with community and statutory bodies as well as interested parties. This is to enable extensive engagement and involvement in the preparation of the Chalgrove Neighbourhood Plan

This consultation statement sets out details of all the events and activities carried out in the community and with key bodies identified as stakeholders. The engagement activities were carried out to ensure full inclusivity in the decision making throughout the development of the plan. It also aimed to promote fairness and transparency to help achieve a high quality Neighbourhood Plan for the Parish

This Consultation Statement document is available on the Chalgrove Parish Council Website <http://www.chalgrove-parish.org.uk/NDP/CPCNDP.html>

2) Background

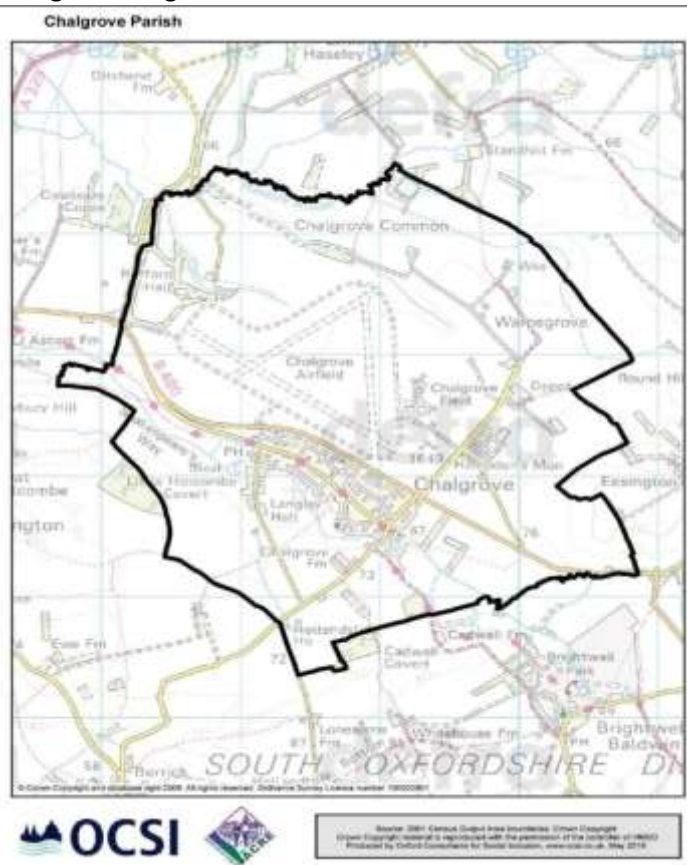
The CNDP process was initiated by Chalgrove Parish Council (CPC) in 2012, with the Chalgrove Neighbourhood Plan Area designated by South Oxfordshire District Council in 21 December 2012 (see map 1 overleaf).

Four members of the CPC were nominated to form a steering group of councillors: Ann Pritchard, David Turner, Andrew Maton and Jacky Nabb. In February 2014, the Steering Group met with 23 volunteers from within the community who had expressed an interest in assisting in the production of the CNDP.

Following that meeting a wider steering group was formed comprising of the nominated Parish Councillors and 6 other residents. This Steering Group was supported by South Oxfordshire District Council and Community First Oxfordshire (formerly Oxfordshire Rural Community Council). The Steering Group plus 10 additional interested residents formed four working parties to look at different aspects of the plan: Sites, Housing, Infrastructure and Living

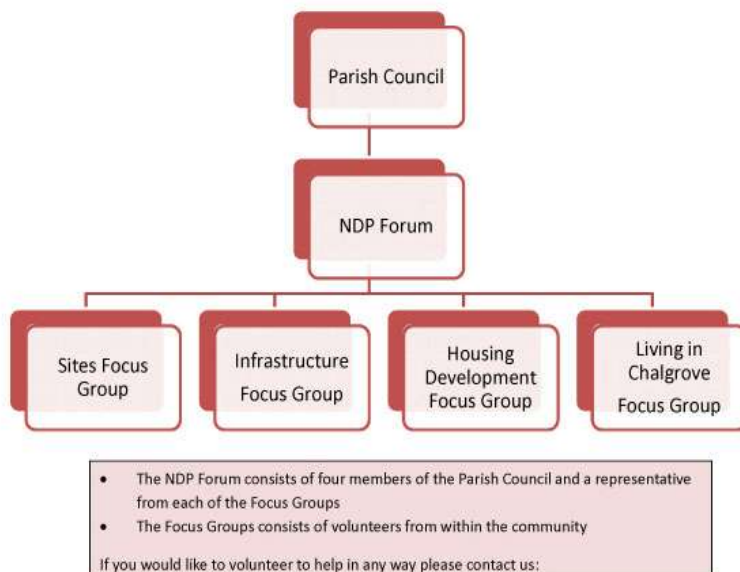
The CNDP was discussed at each Parish Council meeting, originally the Steering Group included four Parish Councillors, following changes to the membership of the Council the Steering Group now includes five Councillors, Ann Pritchard (Chair), Jacky Nabb (vice chair), David Turner, Anthea Dudley and Angela Ziemelis.

Map 1 Chalgrove Neighbourhood Plan Area



Structure of the Chalgrove Neighbourhood Development Plan Team

The size and scale of the undertaking and the importance of gaining feedback and input from the community cannot be underestimated. To enable us to undertake the task of researching and documenting the plan we proposed that four focus groups were formed together with a steering group called the ‘NDP Forum’, the structure of the team is shown in the organisation chart below



3) Approach to consultation

The aims of the Chalgrove Neighbourhood Plan Consultation were:

- e) To involve as much of the community as possible throughout all consultation stages of Plan development so that the Plan was informed by the views of local people and other stakeholders from the start of the Neighbourhood Planning process;
- f) To ensure that consultation events took place at critical points in the process where decisions needed to be taken;
- g) To engage with as wide a range of people as possible, using a variety of approaches and communication and consultation techniques;
- h) To ensure that results of consultation were fed back to local people and available as soon as possible after the consultation events.

4) Consultation and Engagement

A full list of activity is included at appendix A, this includes:

4.1 Consultation on issues and themes for the Neighbourhood Plan

- Three public meetings were held in Chalgrove Village Hall on 27th June, 20th July and 14th September 2013. At these meetings the Parish council presented the concept of Neighbourhood Plans and explained why they believed it was important that Chalgrove produce a plan to enable the residents to have a say where new development should take place and what that development should look like. Residents were asked to identify what was important to them by an exercise whereby they wrote on post it notes and placed them on the relevant areas. These were identified as
 - Housing
 - Sites
 - Infrastructure and
 - Living in Chalgrove.

CNDP's approach to the structure of the team was the formation of a Steering Group (Forum) and four Focus Groups one for each of the areas identified above. To involve the community in the preparation of the plan and inform it with views of the local people the Focus Groups were comprised of 4-5 residents and one member of the Steering Group. At the public meetings residents were also asked if they would like to volunteer to take part in the preparation of the Plan ranging from agreeing to be kept informed, delivering leaflets through to joining one of our Focus Groups. The events generated 550 comments and 92 volunteer forms, 23 of which expressed an interest in joining a Focus Group.

The event was advertised by banner, post office window display, articles in the Link Parish Magazine, Parish e mail and door to door leaflets.

CNDP Consultation Statement

- In January 2014 a letter was sent to each volunteer who had expressed an interest in joining a Focus Group inviting them to a meeting on February 25th 2014. Following this meeting the four Focus Groups were formed. The formation of the Steering Group took place at a meeting on 11 March 2014. The Forum has met on a fortnightly/weekly basis from this date to the submission of the final plan.
- From the launch meetings consultation feedback the Housing Development Focus Group, comprising of one Parish Councillor and 5 residents, worked with Oxford Community First (OCF) (formerly ORCC) to produce a Community Questionnaire which included a housing needs survey as well as questions on:
 - Current household
 - The size and shape of developments
 - Type of homes
 - The look and feel of Chalgrove
 - Sustainable homes
 - Getting around
 - Recreation
 - Business and
 - Infrastructure
- In September 2014 a questionnaire was delivered to each home in Chalgrove by volunteers from within the community. Up to 5 members of each household could complete the questionnaire, once completed they were collected by volunteers, with the opportunity for the residents to deliver it to the post office or the parish office if preferred.
- The results were analysed by OCF between end September and end of December 2014, the report can be found on the Chalgrove Parish Council Website <http://www.chalgrove-parish.org.uk/NDP/CPCNDP.html>
- Public meetings were held on 14 February and 1 March 2015 at Chalgrove Village Hall to share the findings of the NDP Questionnaire. This event was advertised by Post office window display, article in the Parish Magazine posters in the village, PC email, Facebook and notices at the entrances to the village from the B480. Developers and landowners were invited to attend these public meetings, subsequently the reports and presentation were published on the CNDP website

Neighbourhood Plan



Consultation Launch Meeting

Thursday 27th June 8.00 pm
repeated on

Saturday 20th July 11.00 am
Chalgrove Village Hall

Our Neighbourhood Plan will have legal status and shape the future housing development in our village – please come and give us your important views

If you require any further information please contact Jo Donoghue, Parish Clerk on 01865 890432 or email info@chalgrove-parish.org



LAST CHANCE!

By public demand we are repeating the

Chalgrove Neighbourhood Development Plan Launch Meeting

Saturday 14th September
Village Hall at 11.00 am

Our Neighbourhood Development Plan will cover:

- Housing
- Environment
- Infrastructure e.g. roads, sewers etc.
- Community Life

and affects all of us, older, younger and children





It is important for YOU to tell us what YOU WANT!

Your Views Your Village Our Plan

If you are unable to attend the meeting but would like to be kept updated by email, please email info@chalgrove-parish.org with your name and email address.
(These will be held confidentially only for this use)

Chalgrove Neighbourhood Plan

Community Questionnaire



Prepared by Chalgrove Neighbourhood Development Plan Group
September 2014

CHALGROVE – 2031

This is your opportunity to shape the future of our village.

Why have I received this?

- Chalgrove has grown significantly since the 1960s and so far most of this change has been decided by developers.
- The Neighbourhood Plan lets residents make clear how they want the village to develop.
- To be approved, we need evidence the plan reflects the views of residents.

Why should I fill it in?

- With no Neighbourhood Plan we have no control over the type of development we have and where it goes. That is why it is important to complete this questionnaire.

How will it work?

- Someone has delivered this form through your door.
- Most questions just require a tick against your preferred answer(s). It shouldn't take long.
- Each member of the household, aged 16 and over, has the opportunity to answer the questionnaire.

Must I answer all the questions?

This questionnaire is made up of three parts.

- Part 1 is questions important to help us shape the Neighbourhood Plan for Chalgrove.
- Part 2 is a Housing Needs Survey that we *have* to do as part of the planning process. The more questions you answer from Parts 1 & 2 the more useful your form will be to us but please return it even if you decide to leave some questions blank.
- Part 3 is ONLY for people who need a new home in Chalgrove.

Is it confidential?

Yes – it is totally confidential

- The form does not contain any information that identifies you personally.
- There is no way of linking it to your specific address.
- No-one in the village will ever see what's ticked on any of the forms. We will post them direct to the Oxfordshire Rural Community Council, who do all the data processing for us and send us the statistical outcomes and comments.

CNDP Consultation Statement

4.2 Consultation on Sites Proposed for Development

Call for Sites

In October 2013 CNDP wrote to all landowners in the Parish requesting details of any land available for development. From this eleven potential sites were identified and would be measured against an agreed set of Site Criteria

Site Criteria

The issues identified by the community in the initial launch meetings were:

- Flood Risk – including drainage and sewage
- Traffic Impact including parking
- Proximity to the village
- Transport
- Borders Existing Village
- Conservation, wildlife and nature
- Landscape impact
- Heritage

These were used to form the criteria against which all sites will be assessed. This criteria was presented to the community at a public meeting on 17th May 2014. Residents were asked to prioritise the criteria to be used when assessing all potential sites using a form supplied by the CNDP team. Following the meeting the form was made available on the website and in the Parish Office for anyone who missed the meeting to give their views. We received and analysed 170 forms the results were published in the July issue of the Link Magazine and on the CNDP website.



Sites Criteria Consultancy - SATURDAY 17th May 2014 John Hampden Hall 10.00 - 12.00.

Our next step is to ask you about the criteria for reviewing the proposed sites that have been made available for development.

To do this we will be holding an open meeting at the John Hampden Hall. It is here you will be able to review the sites that have been made available and tell us what you think should be considered as important for choosing each site.

Please make some time to come and give us your input.

It is a Neighbourhood Plan for your village and you have a say; we need your feedback.

Comments can also be made on the website, please visit to get more information:

www.chalgrovendp.co.uk

Missed the site criteria consultation? You can still give us your feedback

You can review the available sites and the site criteria here and tell us what you think should be considered as important for choosing each one.

Please select your 1st, 2nd and 3rd choice from the attached list of criteria and send them to us via the 'Have Your Say' Page or email us via the 'Contacts' Page. The criteria consultation form can be used as an attachment to your e mail

YOU CAN MAKE A DIFFERENCE Deadline for comments is June 20th

CNDP Consultation Statement

- Between June and November 2014 the CNDP site focus group reviewed each site against each of the criteria. This involved visiting and researching each site. In turn, this was reviewed by the steering group and a site assessment document produced. The results were shared at public meetings on 8th and 23rd November 2014.
- In October 2014 CNDP wrote to all landowners and developers that had put forward proposed sites for development to invite them to public meetings being held on 8th and 23rd November 2014 to present their proposed sites to the community. The details of the criteria to be used in site selection were included in the meetings.
- Public meetings were held on 8th and 23rd November in Chalgrove Village Hall, a presentation by the CNDP team was followed by three presentations by developers who had accepted the invitation to attend the meeting. The developers left after their presentation following which the residents were invited to view the results of the site assessment for all 11 sites and to rank them in preference. This event was advertised by Post Office Window display, article in the Parish Magazine, posters, PC email, Facebook and notices at the entrances to the village from the B480
- From this meeting, and further analysis of the site assessment, some of the sites were ruled out on planning grounds such as flooding and access. A short list of two potential development sites were selected, a public meeting was held on 7th June 2015 where developers of the two shortlisted sites presented their plans for 82 homes, which was the allocation of homes CNDP were given at that time. Following the presentations residents had the opportunity to speak to the developers and to indicate their preferred option.
- An electronic survey was made available on the CNDP website following the public meeting to give residents who had not been able to attend the public meeting to express their preference. The survey was closed on June 20th.
- February 2016 a Public Meeting was held to present the revised Environment Agency Flood Map which was the result of remodelling carried out on part of the village. This remodelling and revised map did not cover all of the proposed development sites and the impact on the NDP site selection was discussed. The residents attended that meeting expressed the wish that the CNDP commissioned further flood modelling to ensure that all sites were measured against the same criteria and that grant funding should be sourced.
- July 2016 an article was published in the Link Parish Magazine announcing the increased housing allocation to 200 homes as advised by SODC preferred option 1. Also to announce that the funding had been received to commission the flood report.
- Following the increase in allocation the developers of the two preferred sites revised their plans to provide additional homes. These plans were presented at a public meeting on 6 October 2016 and the residents invited to indicate their preference.



**Chalgrove Neighbourhood
Development Plan**



SITE CONSULTATION MEETING

Saturday 8 November 2014

and again on

Sunday 23 November 2014

In the

VILLAGE HALL CHALGROVE

**The meeting starts at 11.30 with a briefing on the
work done so far**

**Followed by YOUR opportunity to consider the
potential sites and let us know your preference**

Please come along for the 11.30 briefing

We look forward to seeing you there

YOU CAN MAKE A DIFFERENCE

Website: www.chalgrovendp.co.uk

e mail: info@chalgrovendp.co.uk



www.facebook.com/Chalgrove



CNDP Consultation Statement

4.3 Consultation on sustainability assessment

The Living in Chalgrove Focus Group contributed to compiling evidence for and the preparation of the Sustainability Scoping Report. The Steering Group produced a draft Sustainability Appraisal scoping report which was made available for comment at the public meeting on June 7th 2015 and sent on 8 August 2015 for formal consultation to the following statutory bodies:

- The Environment Agency
- Natural England
- Historic England

In response to comments from the consultees, some elements were revised and some material added to the evidence base for the NDP as summarised in Appendix D.

4.4 Consultation on vision and objectives and policies





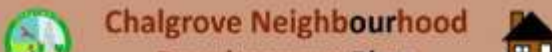

- Feedback from community consultation from public meetings and the results of the Community Questionnaire informed the CNDP vision and objectives which were prepared by the CNDP Steering Group in consultation with OCF and presented at a public meeting on 27 Feb 2016. Feedback from the public meeting confirmed that these were correct to meet the requirements of the CNDP. The vision and objectives were also displayed at the public meeting held on 6 October 2016 to review the revised site plans
- The draft policies were produced by the Steering Group in consultation with OCF and SODC and presented, at a public meeting on 18 March 2017 together with the vision and objectives. At this meeting a plan of the preferred site was also presented

4.5 Consultation on Pre submission draft

- The pre submission draft was produced by the Steering Group in consultation with OCF and SODC, and formal letters sent to 58 consultees taken from the statutory list provided by SODC on 27 April 2017. The deadline for response to the consultation was June 5th 2017. The list of consultees can be found at appendix B. A public meeting was held on May 7th 2017 where the pre submission draft and all supporting documents were made available. Following the meeting copies of all documents and feedback forms were made available at the Parish Office, posters were sited at the entrances to the village from the B480 and Berrick Road giving the deadline to respond as June 5th.
- A list of businesses and organisations consulted on the draft plan can be found at Appendix B.

5) Summary of issues raised and changes to the Plan

- The changes made in response to the pre submission Draft Plan (dated April 2107) can be found in Appendix E

<div style="text-align: center;">  <p>YOU CAN MAKE A DIFFERENCE</p> </div> <p>Chalgrove has been allocated 80+ homes in the SODC core strategy 2027. A new study of housing need in Oxfordshire has indicated that more housing is needed than SODC planned for in their current plan, they are therefore starting the process of preparing a new local plan and, as part of that process, are reviewing the number of homes allocated to larger villages, including Chalgrove. For more information on the local plan visit the SODC website www.southoxford.gov.uk</p> <p>The Neighbourhood Plan allows you to have a say on the type of new homes that are developed and where they are built, without a Neighbourhood Plan the sites and housing mix would be decided for us and we would not have the same input.</p> <p>The Chalgrove Neighbourhood Plan Focus Groups have been formed, including local resident volunteers, to research, consult, and provide recommendations in the following Focus areas:</p> <ul style="list-style-type: none"> Chalgrove Housing Sites Living in Chalgrove Chalgrove Housing Development Chalgrove Infrastructure <p>Sites have been made available for development by landowners, and each of these sites will be reviewed against a set of criteria, which will include a flood risk assessment.</p> <p>You were asked to tell us what you believe is important to be considered for each site at a meeting in May. And for those of you that were not able to make the meeting your views could be given on the website www.chalgroveinfo.co.uk</p> <p>You will be asked in the forthcoming housing survey to tell us what types of homes and development you think is needed, what you think is special about Chalgrove and what you would like to see improved.</p> <p>You will be consulted on various aspects of the plan throughout the process and then when it is produced you will be able to vote on it. If it gets more than a 50% vote it will become a statutory document against which all planning applications are reviewed.</p> <div style="border: 1px solid black; padding: 5px;"> <p>Emergency Planning - helping our community</p> <p>The Parish Council are working on your Emergency Plan so that, in the event of an emergency occurring in Chalgrove, there is a clear understanding of the roles and responsibilities of the various support agencies, and a plan to enlist local people to help others in the community - including a list of contacts should residents require help in the event of an emergency.</p> <p>The plan is intended to provide a self-help response, during any emergency affecting the Village when the normal response by the Emergency Services and County or District Councils is delayed because of the scope or nature of the emergency.</p> <p>We recently wrote to you all requesting volunteers to assist in the event of an emergency, and we were thrilled that so many of you responded. We will be writing to those volunteers shortly to obtain their thoughts on the draft plan, and ascertain what level of assistance they can provide. We are lucky to live in a Village where so many are willing to help others, with a community spirit that outdoes all others. Now we have to get that community spirit down on paper, with a clear and concise Emergency Plan.</p> </div> <div style="background-color: #4CAF50; color: white; padding: 5px; text-align: center; font-size: small;"> <p>Have you been onto the Village website yet? Brilliantly monitored by the Chalgrove Communicators team, it provides all the information you need when living or working in Chalgrove www.chalgroveinfo</p> </div>	<div style="text-align: center;">  </div> <p>Following the remapping of the flood zones for part of Chalgrove, a revised flood map is due to be published by the Environment Agency in February of this year. This has had an impact on the site selection and has caused a delay in the production of the plan.</p> <p>We are still working towards the site selections and continue to formulate the policies and work towards the completion of the plan.</p> <div style="background-color: #4CAF50; color: white; padding: 10px; text-align: center;"> <p>NDP Update - PUBLIC MEETING Saturday 27th February - 11.00am till 1.00pm Come along to find out the latest Neighbourhood Plan developments, and view the Environment Agency's revised flood mapping for Chalgrove.</p> </div> <p>Our vision...</p> <p style="text-align: center;">"To preserve and enhance the look and feel of a village, our community spirit and our countryside whilst accommodating our identified housing and community needs"</p> <div style="border: 1px solid black; padding: 5px;"> <p>The decision to revise Chalgrove's flood mapping was made by the Environment Agency following mapping work undertaken by Eden Vale Young on behalf of a group of residents. The new map is being used now by all local agencies for all development purposes and will be placed in the public domain in February via the Environment Agency website. The NDP Committee will ensure that links to the new map are placed on the Parish Council website.</p> </div> <div style="border: 1px dashed black; padding: 5px; text-align: center;"> <p>Your Councillors</p> <p>Chairman: Cllr. Ann Pritchard Vice Chairman: Cllr. Ray Reed District & Parish Councillor: Cllr. David Turner Cllr. Ken Bailey, Brian Gray, Terry Ayle, Paul Collins, Jacky Nabb, Andy Hinton, Arwen Doolley and Brian Wilson</p> <p>Parish Council Committees and Chairmen of each Committee</p> <p>Alotments - Cllr. Tony Ace Footpath & Lighting - Cllr. Ray Reed Finance & HR - Cllr. Jacky Nabb Communications - Cllr. Andy Hinton Planning - Cllr. Ann Pritchard Recreation - Cllr. Tony Ace</p> </div> <div style="background-color: #4CAF50; color: white; padding: 5px; text-align: center; font-size: small;"> <p>Chalgrove Parish Council Please send all correspondence to: Jo Murphy, Clerk to the Council, 01235 Laurel Close, Chalgrove, Oxon, OX6 0JG 01235 390432 (answer machine for out of office hours) 07944 383196</p> </div>
<div style="text-align: center; border: 2px solid orange; padding: 10px;"> <p>Public NDP Meeting Thursday 6th October 2016 3pm 'til 8pm Chalgrove Village Hall</p> </div> <p>Several months ago the Parish Council were informed of an increase to our housing allocation from 82 homes to 200 homes. As a result, the developers for the two preferred sites have revised their proposals.</p> <p>The Parish Council will be hosting a public drop-in event so that you may view the new proposals for each site.</p> <div style="display: flex; justify-content: space-around;"> <div style="text-align: center;">  <p>CHAL 1/10/11</p> </div> <div style="text-align: center;">  <p>CHAL 7</p> </div> </div> <div style="display: flex; justify-content: space-between; margin-top: 10px;"> <div style="border: 1px solid black; padding: 5px; width: 45%;"> <p>Chalgrove Village Hall is available for hire, and has proven to be a hit for parties, meetings and musical events. For hall hire rates please visit the Parish Council website or call the Clerk.</p> </div> <div style="border: 1px solid black; padding: 5px; width: 45%;"> <p>Chalgrove Allotments Plots are currently available If you wish to apply for a plot on either of the two Parish Council allotment sites (Mill Lane and the Bypass) please contact the Clerk.</p> </div> </div> <div style="border: 1px solid black; padding: 10px; margin-top: 10px;"> <p>Do you have what it takes to become a Parish Councillor?</p> <p style="color: red; font-size: small;">Are you passionate about your local community? Do you have a desire to support local people and local projects? Would you like to voice your opinion on local issues and services? Do you have some spare time and want to do something useful? Would you like to volunteer alongside like-minded people?</p> <p>Chalgrove Parish Council may have vacancies in the near future and will be welcoming suitable applicants aged 18+</p> <p>Chalgrove Parish Council meets monthly, on the first Thursday of each month, alongside several midmonth Committee meetings.</p> <p>To become a Parish Councillor you must:</p> <ul style="list-style-type: none"> • be a British citizen, or a citizen of the Commonwealth or the European Union • be 18 years of age or older • for the whole of the 12 months prior to applying you must have: <ol style="list-style-type: none"> i) been an elector of the parish and either occupied/owned/rented premises in the parish, or ii) resided within 3 miles of the boundary of the parish, or iii) had your principal or only place of work in that area <p>If you wish to find out more about the role of a Parish Council, please contact the Clerk.</p> </div>	<div style="text-align: center;">  </div> <p>Chalgrove Neighbourhood Development Plan (NDP) Committee continue to meet weekly in order to finalise the plan. The pre-submission document (draft plan) was submitted to SODC on the 24th April and the 6 week public consultation ends on the 5th June.</p> <p>The draft plan, and all supporting documents, can be viewed online at: http://www.chalgrove-parish.org.uk/NDP/CPCNDP.html</p> <p>All comments are appreciated and can be sent via email to the Parish Clerk, preferably by the 24th May - info@chalgrove-parish.org.uk</p> <div style="display: flex; justify-content: space-around; align-items: flex-start;"> <div style="text-align: center;">  <p>CHAL1/10/11 (west of Chalgrove) is the NDP's preferred site and can be seen to the left. Those wishing to follow the progress of CNDP can follow the website: chalgrove NDP.co.uk</p> </div> <div style="width: 30%; font-size: small;"> <p>Wiles, the developer for CHAL7 (west of Chalgrove) had submitted a planning application to build 120 homes. The Parish Council and NDP Committee were successful in their attempts to have the application refused at a SODC Planning Committee meeting. Thank you to all those that attended, and to the members of SHIELD for their continued support.</p> </div> </div> <div style="border: 2px solid green; padding: 10px; margin-top: 10px;"> <p>THE LOCAL PLAN - CHALGROVE AIRFIELD</p> <p>South Oxfordshire LOCAL PLAN 2033, second preferred options, has recently been published. Proposed development on Chalgrove Airfield is still included in this plan, although it does not have such a high priority. Martin Baker Ltd will stay.</p> <p>* Land within the developable area identified at Chalgrove Airfield, will be developed to deliver approximately 3,000 new homes, 5 hectares of employment land, 5 plots for travelling show people and supporting services and facilities. *</p> <p>Chalgrove Parish Council will continue to oppose any development on this site for sound planning reasons, including risk of flooding and congested road networks.</p> <p>SHIELD (Sustainable Housing Instead of Excessive Local Development) is the local protest group, which has the support of the Parish Council. You will be hearing more from them in the future. Consultation on this latest plan is open now until 17th May 2017.</p> <p>Last time the village responded magnificently, please do so again to ensure your views are heard.</p> <p>Complete the questionnaire online at SODC website or send responses to SODC Planning Office, 135 Eastern Avenue, Milton Park, Abingdon, OX14 4SB</p> <p>Information and response sheets can be found in the Post Office, or can be emailed over to you by contacting the Clerk, Jo Murphy, on info@chalgrove-parish.org.uk</p> <p>Your response counts - it has so far.</p> </div>

CNDP Consultation Statement

6) CONCLUSION

The Chalgrove Neighbourhood Development Plan Consultation Statement and its appendices are considered to comply with Section 15(2) of Part 5 of the 2012 Neighbourhood Planning Regulations.

All information, including appendices, is available at <http://www.chalgrove-parish.org.uk/NDP/CPCNDP.html>

The purpose of the consultation process is to ensure the local community and stakeholders were fully involved in the process. Their responses informed and shaped the plan throughout the process. All responses received were considered at length by the NDP Steering Groups and, where necessary, changes were made, prior to submitting the NDP to the LPA.

Responses made by the Statutory Consultees, and the consideration given to them by the NDP Steering Group, are included in Appendix E. Copies of the full responses from Oxfordshire County Council, Oxfordshire County Council, Leigh & Glennie Ltd, Gladman Developments Ltd, Boyer o.b.o. Wates Development and South Oxford District Council can be found in Appendix F.

The CNDP Steering Group has been in regular contact with the SODC during the preparation of its NDP to ensure it is in conformity with the Local Plan at all times. SODC suggested some amendments to the Pre-Submission Neighbourhood Plan that were incorporated into the plan.

The Chalgrove Neighbourhood plan is supported by a Basic Conditions Report and by this Consultation Statement both of which adequately cover the requirements set out in the Regulations.

This Consultation Statement demonstrates the publicity, consultation and engagement of the Plan with the community and stake holders throughout the Plan's preparation.

Chalgrove Parish Council presents this Plan as a policy document that has the support of the majority of the community who have been engaged in the process.

Appendices

- **Appendix A - Plan of Chalgrove NDP Consultation Activities and public engagement**
- **Appendix B - Pre Submission Consultation**
- **Appendix C - Communication and Publicity**
- **Appendix D - Responses from Sustainability Appraisal scoping report August 2015**
- **Appendix E - List off respondents and responses to Draft Plan**
- **Appendix F - Consultation responses from:**
 - Oxfordshire County Council**
 - Leigh & Glennie Ltd**
 - Gladman Developments Ltd**
 - Boyer o.b.o. Wates Development**
 - South Oxford District Council**